



CITY OF HARRISBURG
Public Works Meeting Minutes
Summary

Date: February 17th 2016
Time: 6:00 PM
Place: City Hall, 120 Smith Street

Committee Members Present: Chairperson Sarah Puls, and Tom Dentel. Also present: Public Works Director- Chuck Scholz; Public Works Foreman – Rick Nelson, John Loshbaugh were absent

Called to Order by Sarah Puls at 6:06pm

1. *Dentel motioned to approve the minutes from January 20, 2015 which were seconded by Puls. Passed Unanimously*
2. **SUBJECT/ACTION:** Discussed and reviewed various preliminary Plans with the Engineer for Moore Street improvements and received public comment
3. **Other:** Discussed new Tree Committee, future meetings and set Arbor Day for the City at Priceboro Park on April 8th. Also discussed Earth/Green Day project to be held on April 22nd in BN Park with Leadership Class from HHS.

Adjourn: 7:31 pm

**CITY OF HARRISBURG
 MOORE STREET REHABILITATION**


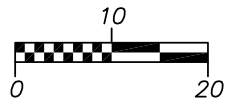
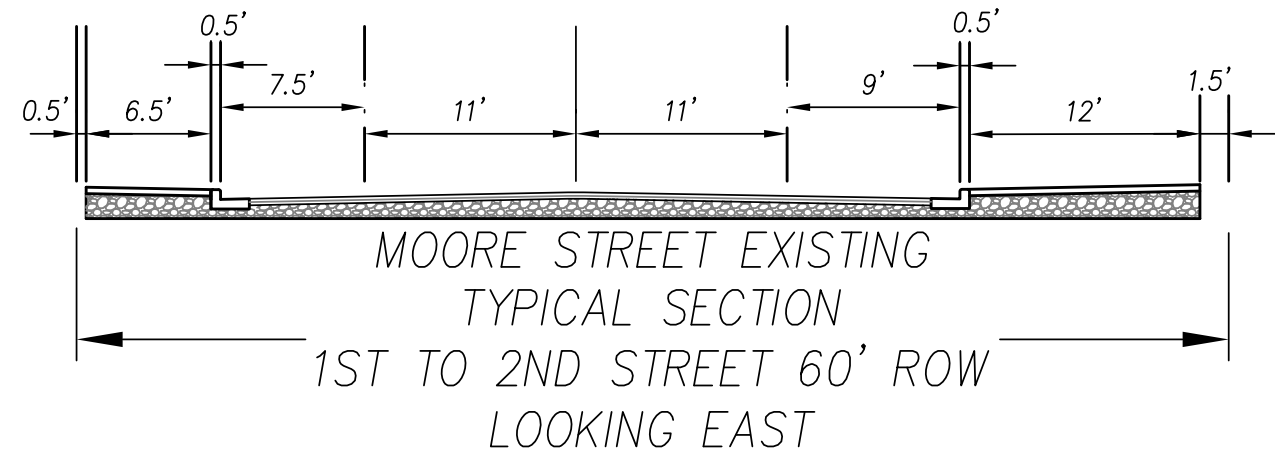
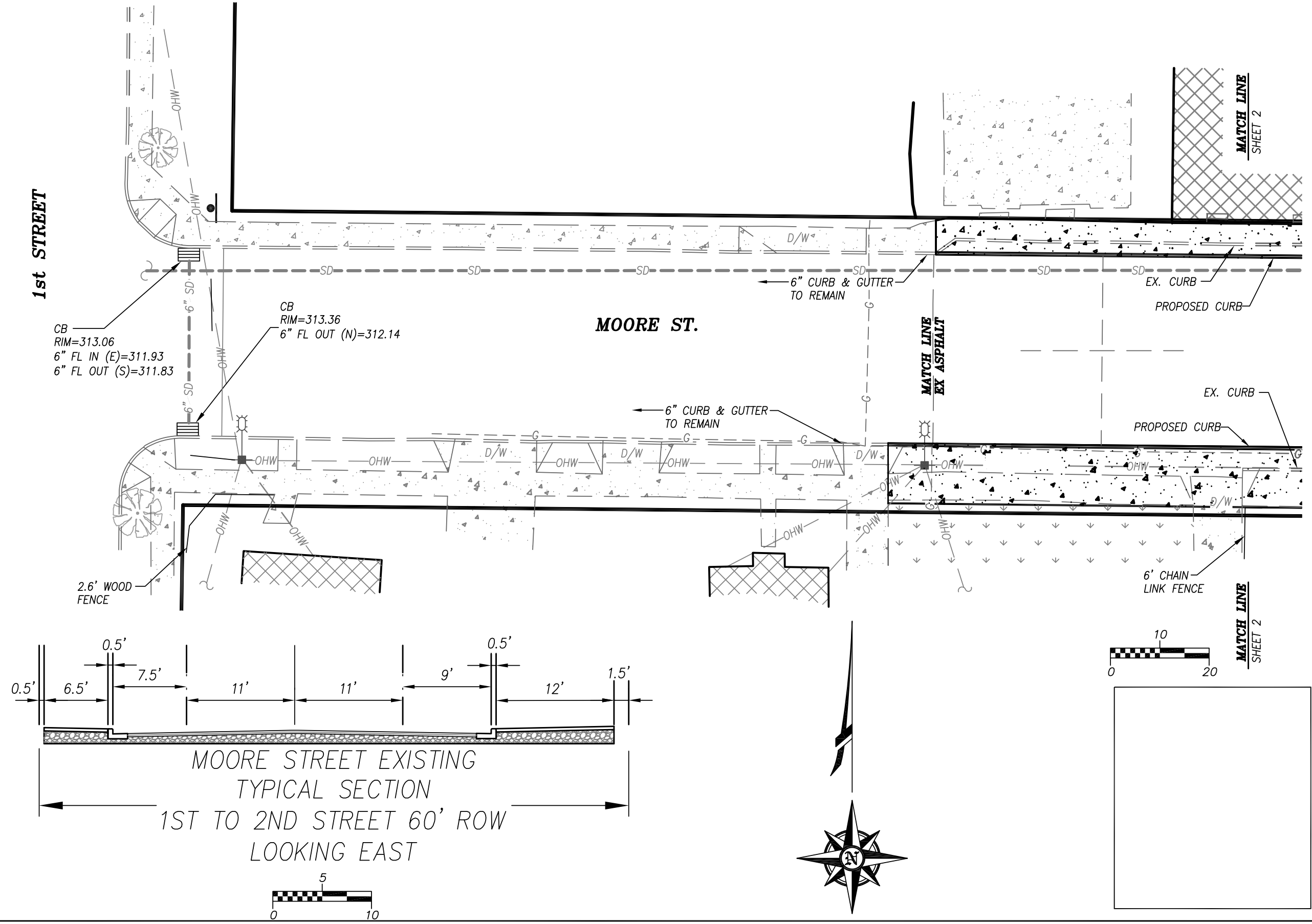
MOORE STREET BETWEEN FIRST STREET AND HWY. 99E
 HARRISBURG, OREGON

revisions:

date: JAN. 28, 2016
 drawn by: DNH
 designer: DNH
 project no: 15-009i

LAYOUT
 OPTIONS
 NEAR 1ST ST

Z:\2015\15-009i Harrisburg Moore St\DWG\15-009i LAYOUT SCHEMES - 2 (11x17).dwg 2/3/2016 11:35 AM DANH
 copyright © 2015 Branch Engineering, Inc.


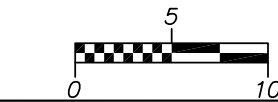
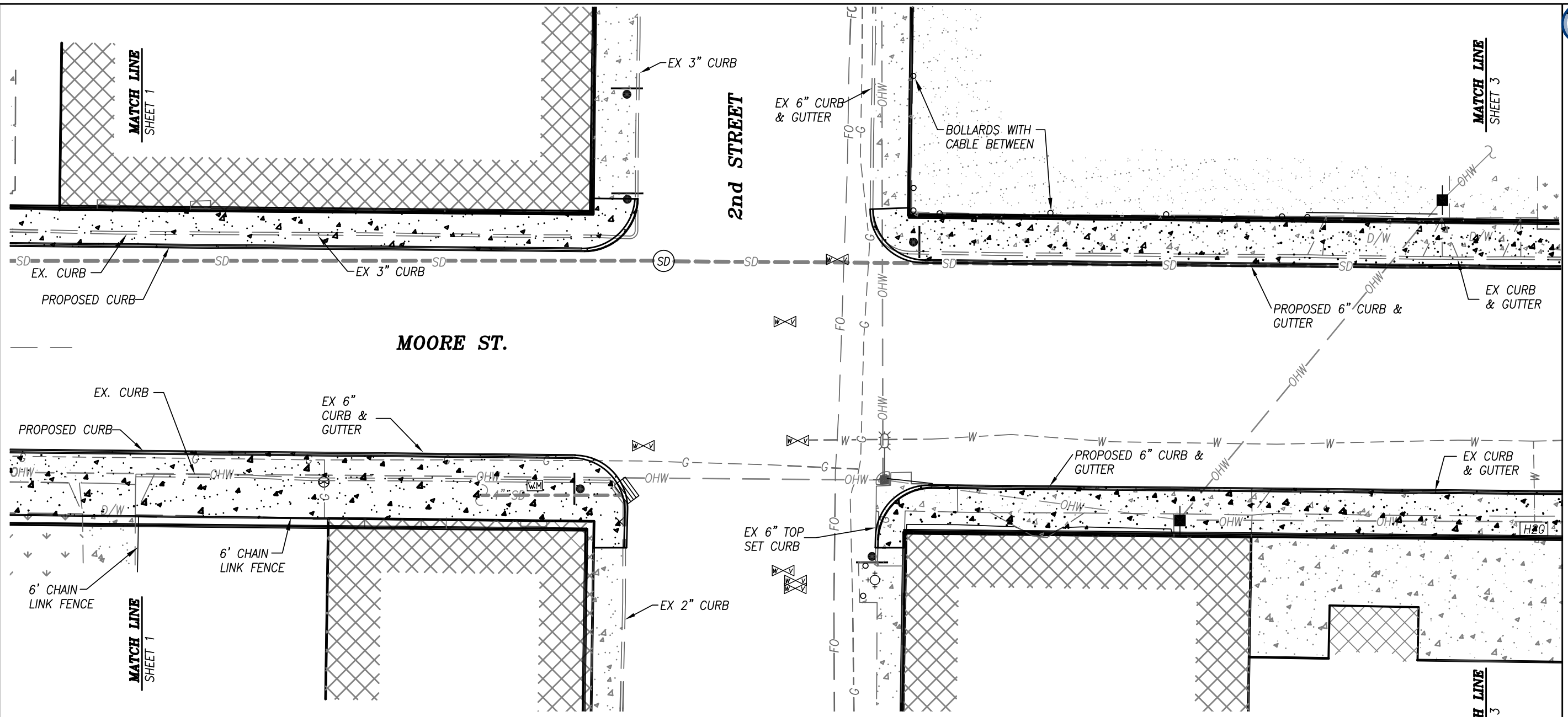


MATCH LINE
SHEET 2

MATCH LINE
SHEET 2

MATCH LINE
EX ASPHALT

Z:\2015\15-0091 Harrisburg Moore St\DWG\15-0091 LAYOUT SCHEMES -2 (11x17).dwg 2/3/2016 11:35 AM DANH
copyright © 2015 Branch Engineering, Inc.



**CITY OF HARRISBURG
MOORE STREET REHABILITATION**


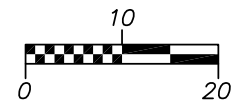
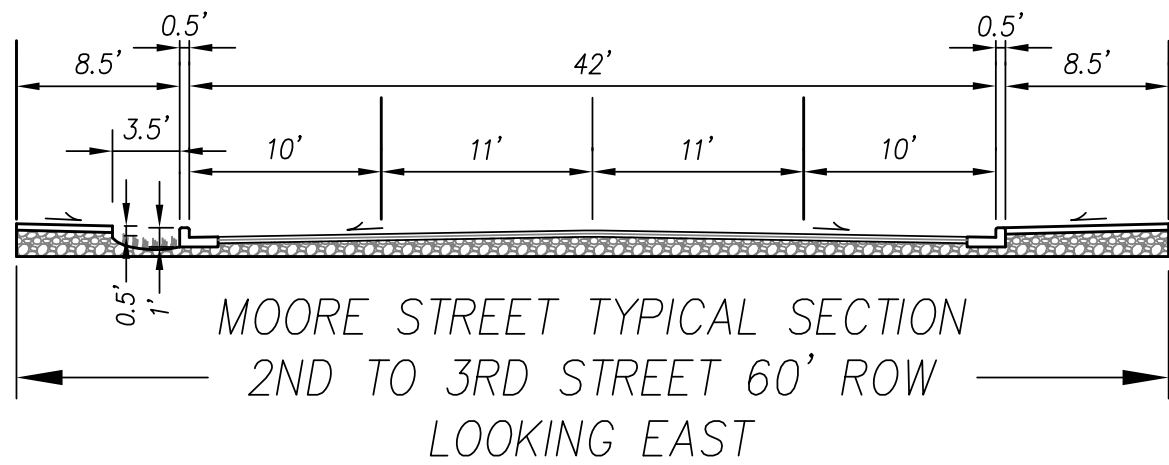
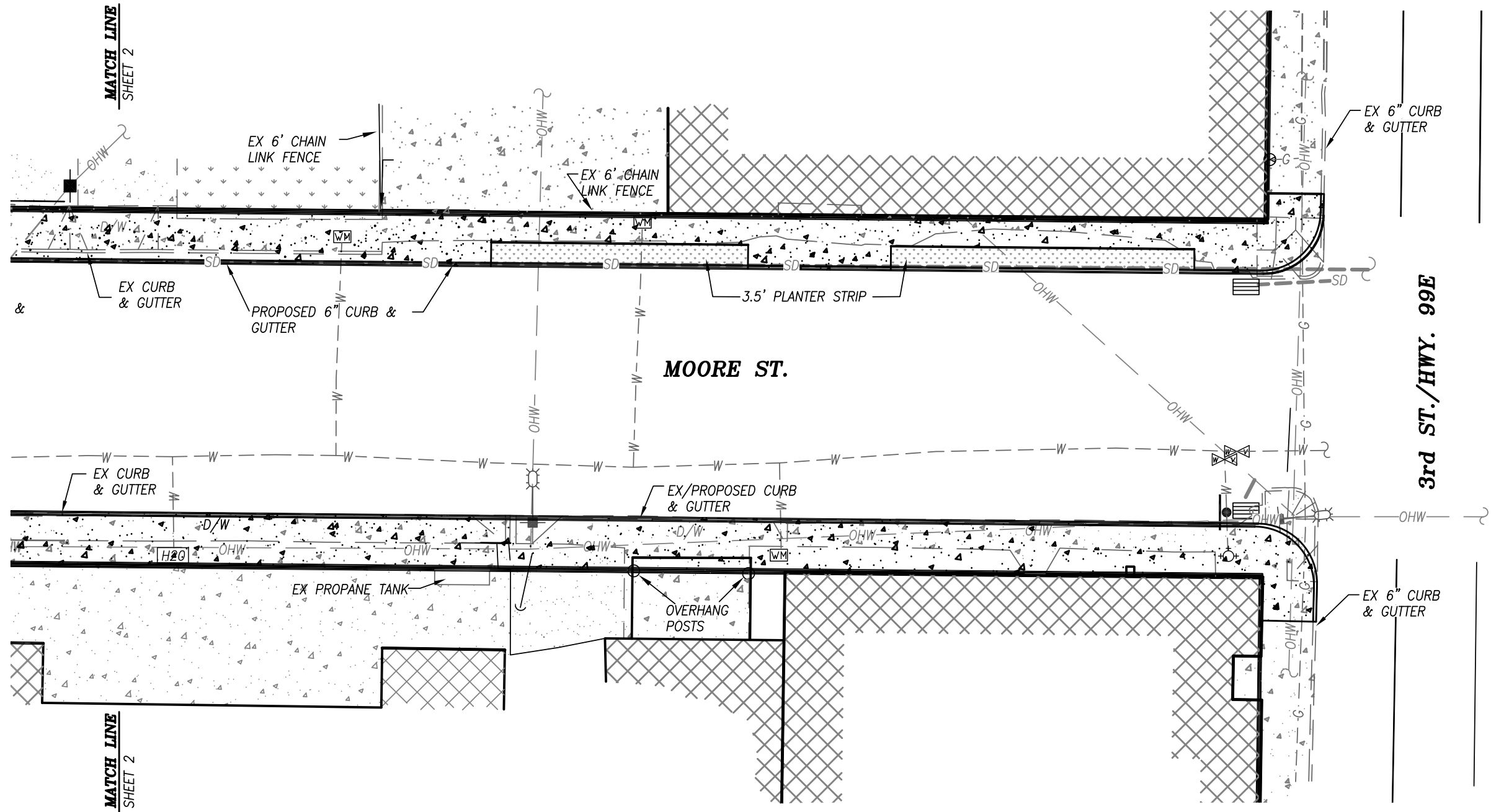
MOORE STREET BETWEEN FIRST STREET AND HWY. 99E
HARRISBURG, OREGON

revisions:

date: JAN.28, 2016
drawn by: DNH
designer: DNH
project no: 15-0091

LAYOUT
OPTIONS
NEAR 2ND ST

Z:\2015\15-0091 Harrisburg Moore St\DWG\15-0091 LAYOUT SCHEMES -2 (11x17).dwg 2/3/2016 11:35 AM DANH
 copyright © 2015 Branch Engineering, Inc.



**CITY OF HARRISBURG
 MOORE STREET REHABILITATION**

MOORE STREET BETWEEN FIRST STREET AND HWY. 99E
 HARRISBURG, OREGON

revisions:

date: JAN.28, 2016
 drawn by: DNH
 designer: DNH
 project no: 15-0091

LAYOUT
 OPTIONS
 NEAR HWY 99E

**CITY OF HARRISBURG
MOORE STREET REHABILITATION**

MOORE STREET BETWEEN FIRST STREET AND HWY. 99E
HARRISBURG, OREGON


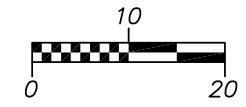
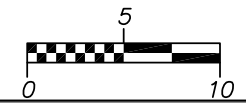
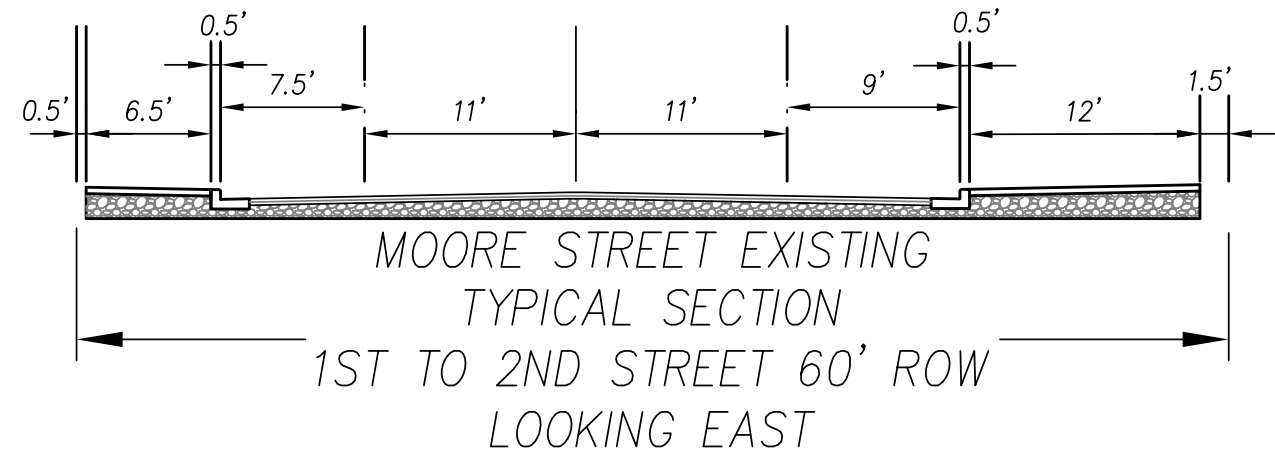
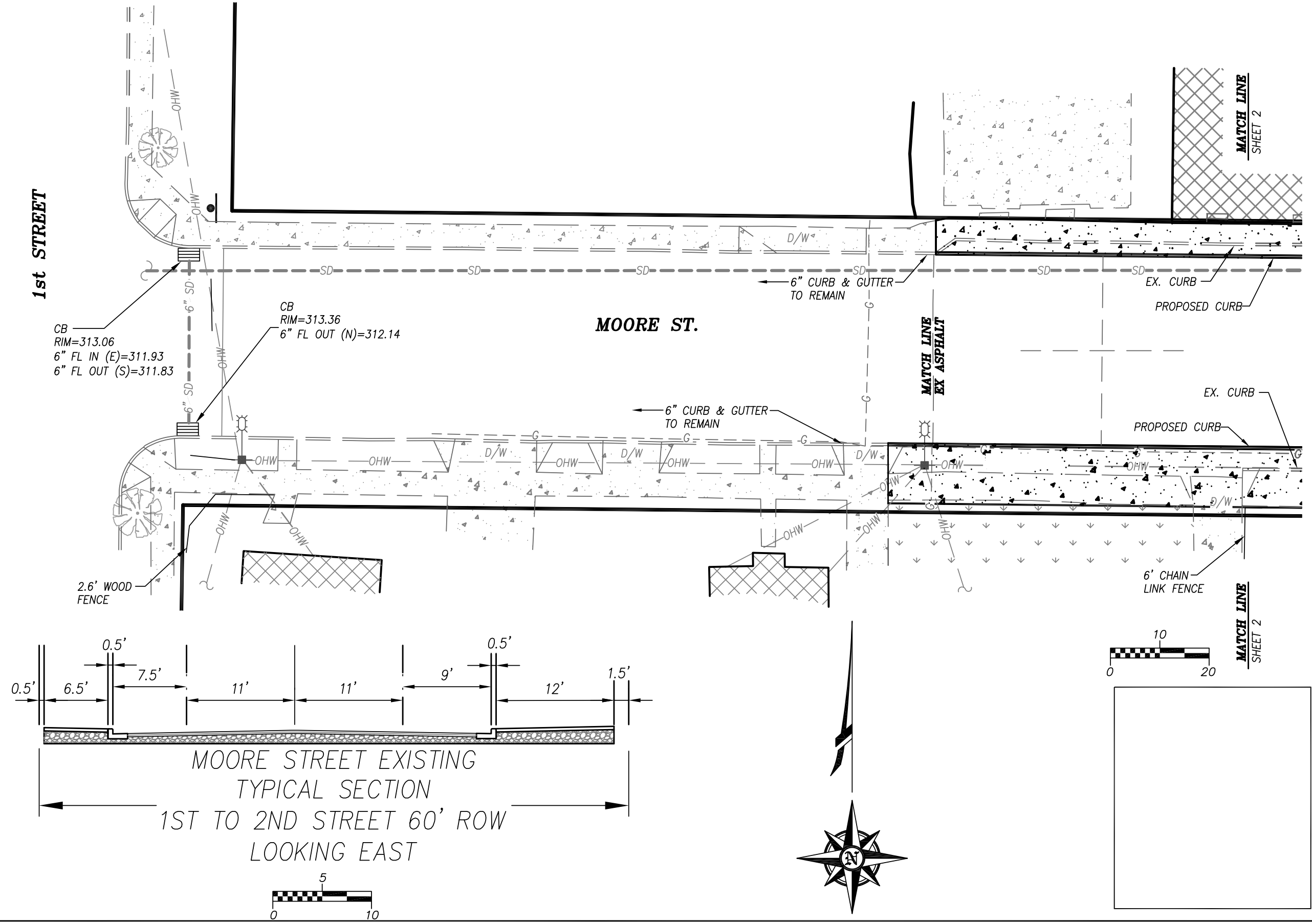
revisions:

date: JAN. 28, 2016
drawn by: DNH
designer: DNH
project no: 15-009i

LAYOUT
OPTIONS
NEAR 1ST ST

sheet:
1 of 3

Z:\2015\15-009i Harrisburg Moore St\DWG\15-009i LAYOUT SCHEMES -2 (11x17).dwg 2/3/2016 11:35 AM DANH
copyright © 2015 Branch Engineering, Inc.


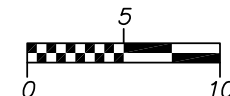
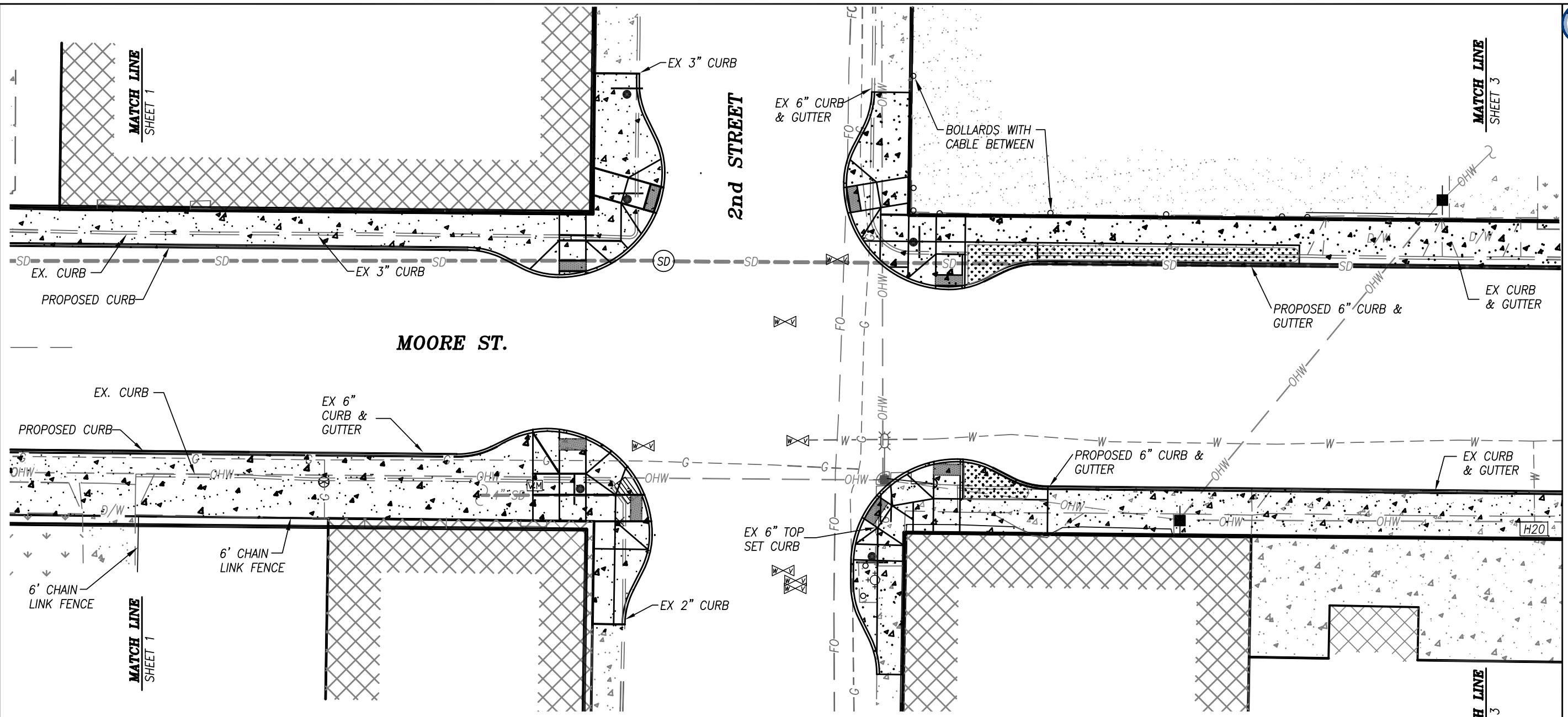


MATCH LINE
SHEET 2

MATCH LINE
EX ASPHALT

MATCH LINE
SHEET 2

Z:\2015\15-0091 Harrisburg Moore St\DWG\15-0091 LAYOUT SCHEMES -2 (11x17).dwg 2/3/2016 11:35 AM DANH
 copyright © 2015 Branch Engineering, Inc.



**CITY OF HARRISBURG
 MOORE STREET REHABILITATION**

MOORE STREET BETWEEN FIRST STREET AND HWY. 99E
 HARRISBURG, OREGON

revisions:

date:	JAN.28, 2016
drawn by:	DNH
designer:	DNH
project no:	15-0091

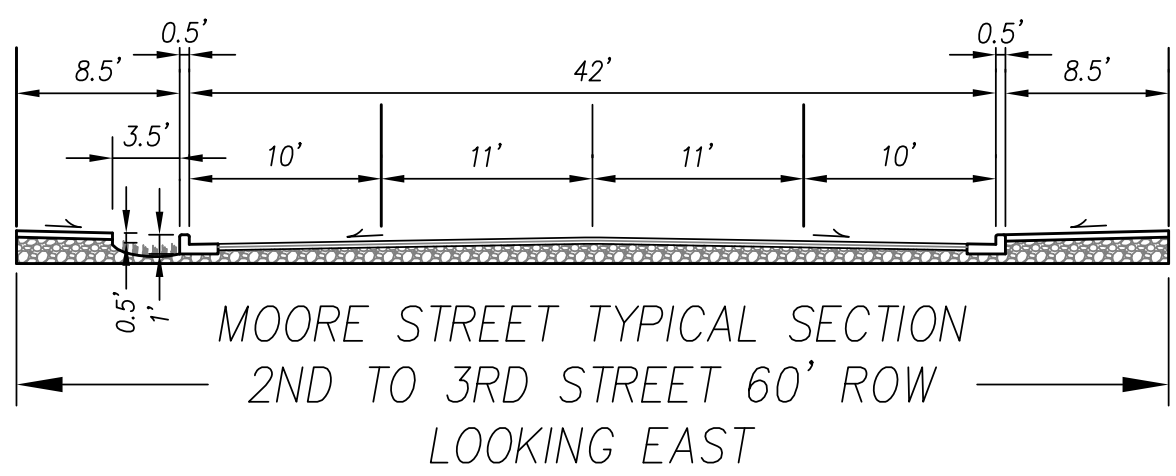

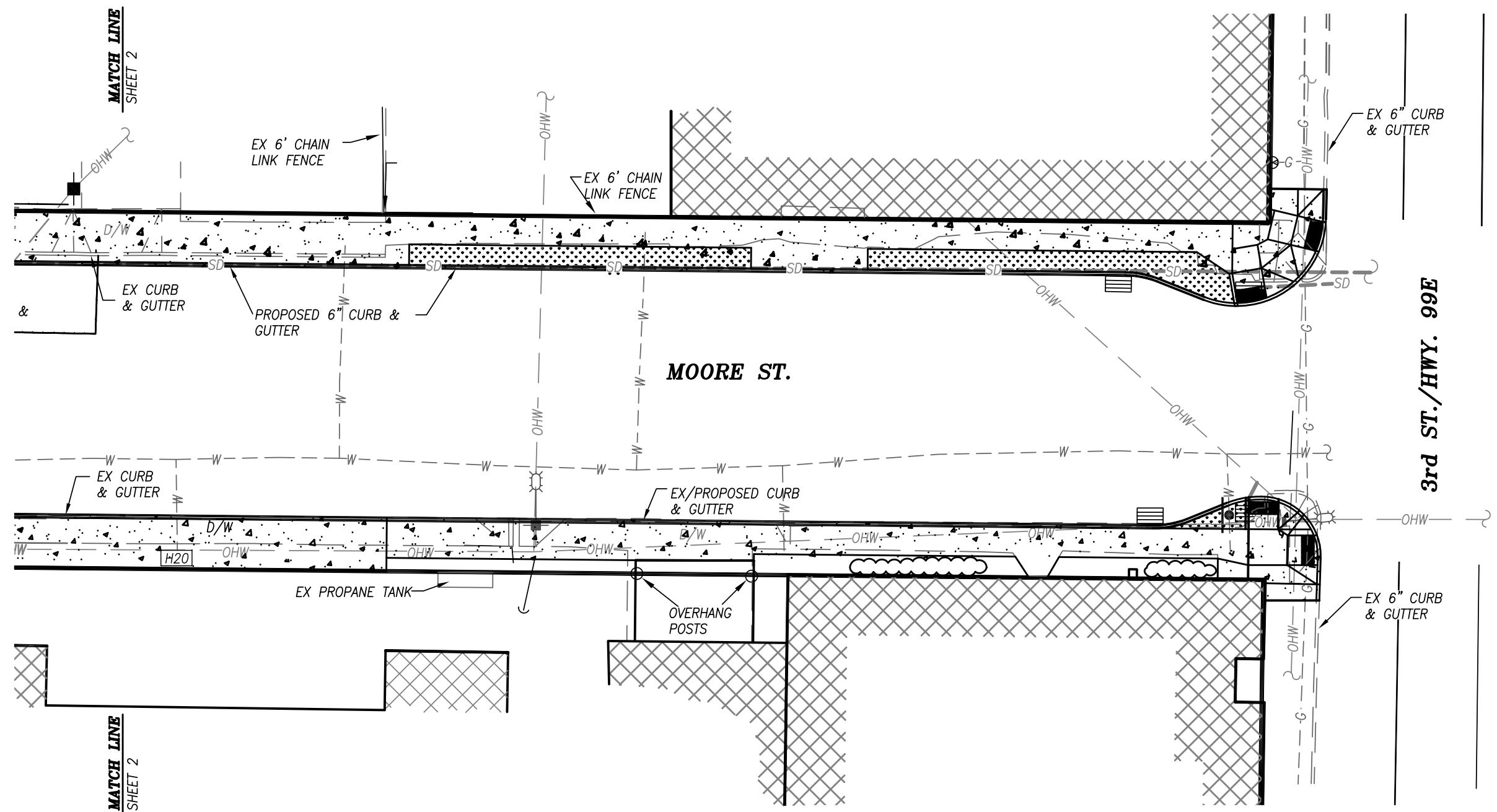
LAYOUT
 OPTIONS
 NEAR 2ND ST

**CITY OF HARRISBURG
MOORE STREET REHABILITATION**

MOORE STREET BETWEEN FIRST STREET AND HWY. 99E
HARRISBURG, OREGON

revisions:

date: JAN. 28, 2016
drawn by: DNH
designer: DNH
project no: 15-009i
**LAYOUT
OPTIONS
NEAR HWY 99E**



Z:\2015\15-009i Harrisburg Moore St\DWG\15-009i LAYOUT SCHEMES -2 (11x17).dwg 2/3/2016 11:35 AM DANH
copyright © 2015 Branch Engineering, Inc.